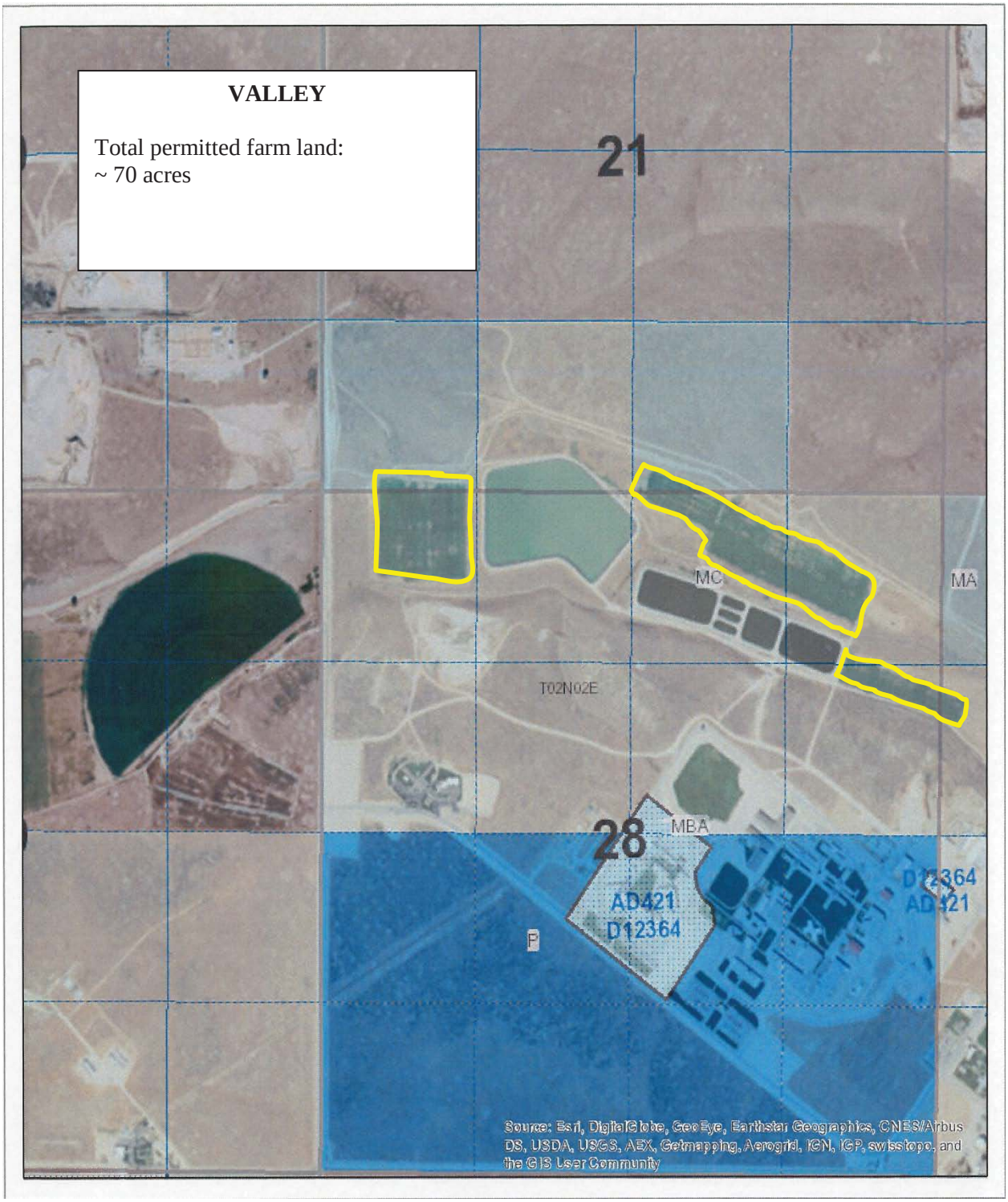
VALLEY
Total permitted farm land:
~ 70 acres
21
MC
MA
T02N02E
28
MBA
AD421
D12364
P
D12364
AD421
Source: Esri, DigitalGlobe, GeoEye, Earthstar Geographics, CNES/Airbus DS, USDA, USGS, AEX, Getmapping, Aerogrid, IGN, IGP, swisstopo, and the GIS User Community

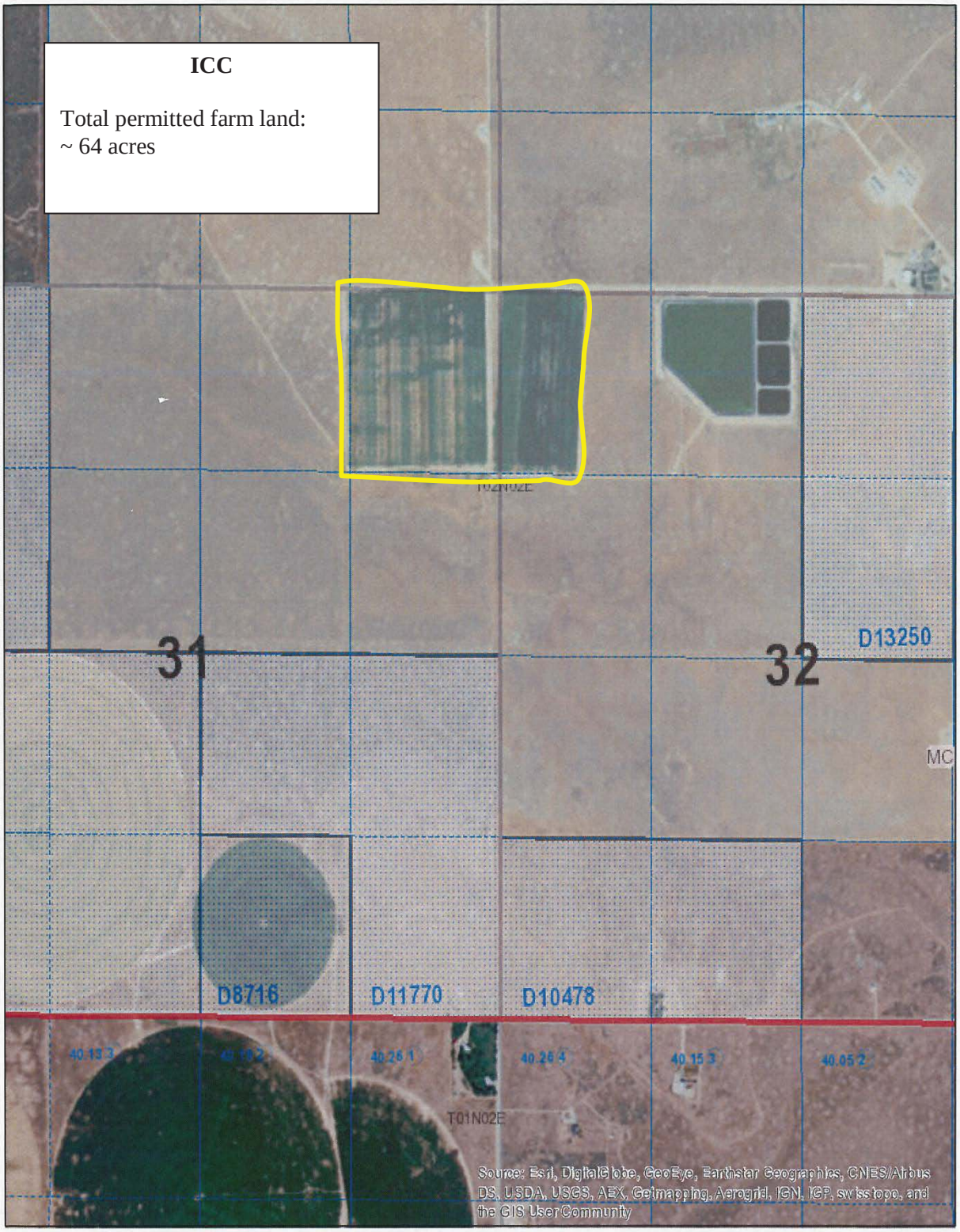
ICC
Total permitted farm land:
~ 64 acres
31
32
D13250
MC
D8716
D11770
D10478
40.13 3
40.26 1
40.26 4
40.15 3
40.05 2
T01N02E
Source: Esri, DigitalGlobe, GeoEye, Earthstar Geographics, CNES/Airbus DS, USDA, USGS, AEX, Getmapping, Aerogrid, IGN, IGP, swisstopo, and the GIS User Community

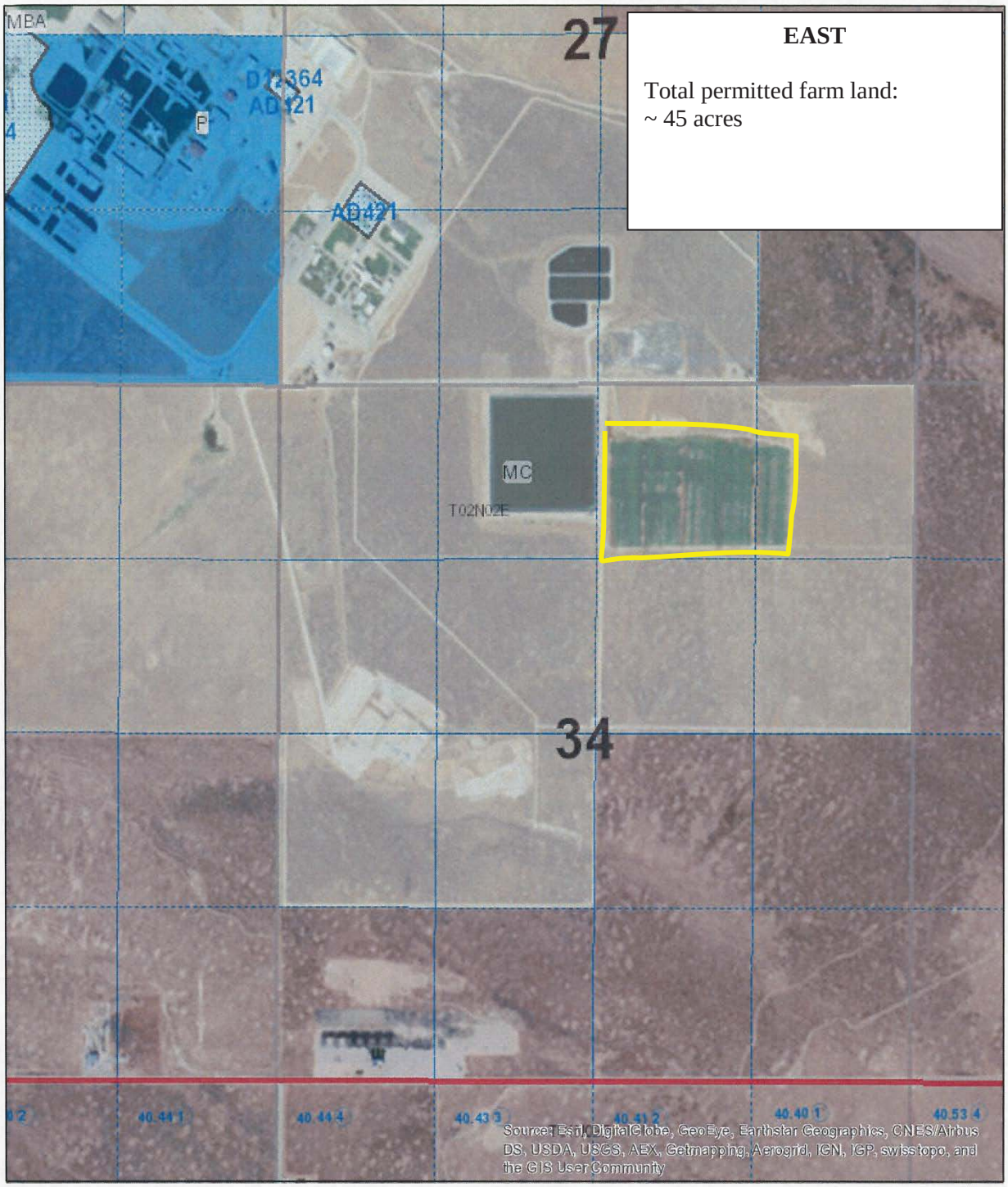
EAST
Total permitted farm land:
~ 45 acres
MBA
27
D12364
AD421
P
AD421
MC
T02N02E
34
40.44.1
40.44.4
40.43.3
40.41.2
40.40.1
40.53.4
Source: Esri, DigitalGlobe, GeoEye, Earthstar Geographics, CNES/Airbus DS, USDA, USGS, AEX, Getmapping, Aerogrid, IGN, IGP, swisstopo, and the GIS User Community